
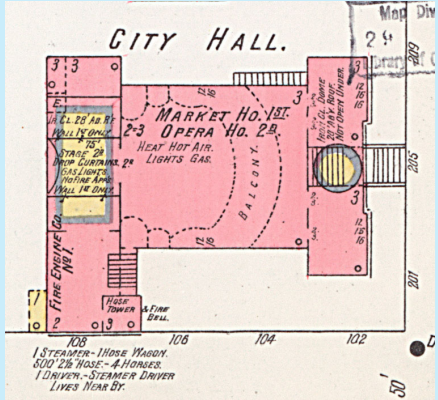







Greensboro Fire Department – Fire Stations




Research notes by Mike Legeros




Created January 20, 2026




Number	Iteration	Address	Built	Opened	Closed	Notes	
		707. W. Gaston (by 1885) 108 W. Gaston (renumbered by 1896)		By 1885	After 1896	Two-story building with one-story rear section. Beside jail building.	
		209 S. Davie Street 207 S. Davie Street		By 1902		Hook and Ladder Co. No. 1 Eagle Hose Co. 7	





Number	Iteration	Address	Built	Opened	Closed	Notes	
							
1	1	108 W. Gaston, part of City Hall.		By 1902			 

Number	Iteration	Address	Built	Opened	Closed	Notes	
1	2	318 N. Greene Street **		1926	1980	Opened May 15, 1926. Training tower demolished Oct 21, 1964. Relocated 1980. Building repurposed as part of a hotel.	
1	3	1514 North Church Street		1980	N/A		
2	1	5111 North Church Street		2007?	N/A		
3	1	2315 Yanceville Street**	1948		1980	Street originally named Vine Street, opened Dec 17, 1948. Alt. date Dec 16. [Billy L] Was address 2313 not 2315? Closed 1980.	
3	2 – See Station 43						



Number	Iteration	Address	Built	Opened	Closed	Notes	
4	1	519 E. Bragg, opposite		By 1902		Southside Hose Company No. 4	 
4	2	414 Martin Luther King Jr. Boulevard**	1905		1960	Opened early 1905. Relocated Dec 15, 1962. [Billy L]	

Number	Iteration	Address	Built	Opened	Closed	Notes	
4	3	401 Gorrell Street	1960		N/A	Opened Dec 15, 1962. [Billy L]	
5	1	549 S. Mendenhall Street**	1897		1919		
5	2	442 S. Mendenhall Street**	1919		1964	Opened Oct 9, 1919. [Billy L] Relocated May 22, 1964.	





Number	Iteration	Address	Built	Opened	Closed	Notes	
5	3	1816 W. Friendly Avenue**	1964		1992	Opened May 22, 1964. Original address Maidson Avenue and Radiance Drive.	
5	4	1401 Westover Terrace		1992	N/A		
6	1	1401 Westover Terrace		1949	1989	Opened Mar 1, 1949.	
7	1	See Gaston Street above					

Number	Iteration	Address	Built	Opened	Closed	Notes	
7	2	800 Church Street		1925	1954	Opened Jan 27, 1925. Relocated Aug 8, 1958. [Billy L]	
7	3	1064 Gatewood Avenue		1958	2020	Opened Aug 8, 1958. [Billy L] Demolished and rebuilt on same lot.	
7	3				N/A		
7	4	1064 Gatewood Avenue	2021		N/A	Opened in fall 2021.	





Number	Iteration	Address	Built	Opened	Closed	Notes	
8	1	1735 W. Lee Street**	1926		1970	Opened Nov 12, 1925.	
8	2	2201 Coliseum Boulevard	1970		N/A	Opened Feb 8, 1970.	
9	See Station 49						
10	1	4208 High Point Road	1958		N/A	Street renamed Gate City Boulevard. Opened July 1, 1958.	
11	1	2606 S. Elm-Eugene Street**	1960		2005	Opened Nov 29, 1960. Relocated 2005.	




Number	Iteration	Address	Built	Opened	Closed	Notes	
11	2	2602 South Elm-Eugene Street	2005		N/A		
12	See Station 40						
14	1	3633 Summit Avenue	1972	1973	N/A	Opened by July 17, 1973. Renovated in 2024-2025	 
15	See Station 48						
16	See Station 52						
17	1	6405 Old Oak Ridge Road	2000	2001	N/A	Built as joint venture with Guilford College FD.	
17	2	See Station 41					

Number	Iteration	Address	Built	Opened	Closed	Notes	
18	1	New Garden and Ballinger		1984	2000?		
18	2	5903 Ballinger Road	2000		N/A		
19	1	6900 Downwind Road	1987		N/A	Opened Dec 14, 1987.	
20	1	8404 West Market Street	1989		N/A	Opened Sep 5, 1989	

Number	Iteration	Address	Built	Opened	Closed	Notes	
21	1	2870 Horse Pen Creek Road	2006		N/A		
40	1	1805 Pisgah Church Road	1972	1973	N/A	Previously Sta 12. Opened by July 17, 1973.	
41	1	4504 Lake Brandt Road	1986		N/A	Previously Sta 17, opened Nov 9, 1987 Previously Sta 6, correct address 4212?	
43	1	4854 Lake Jeanette Road	2003		N/A	Renamed Sta 46 in 2006. Previously Sta 3	

Number	Iteration	Address	Built	Opened	Closed	Notes	
48	1	1400 Vandalia Road	1975		N/A	Renamed Sta 48 in 2006. Previously Sta 15	
49	1	4302 West Friendly Avenue	1958		N/A	Opened July 1, 1958. Renamed Sta 49 in 2006. Previously Sta 9.	
50		6498 Franz Warner Parkway		2023	N/A	Engine 50 activated in January 2023. Co-located with Guilford County Fire Services Rescue 50.	
52	11	1000 Meadowood Street	1979		N/A	Opened July 19, 1979. Renamed Sta 52 in 2006. Previously Sta 16	

Number	Iteration	Address	Built	Opened	Closed	Notes	
53	1	2013 Willow Road	2009		N/A		
56	1	820 Franklin Boulevard	1960	2005	2022	Former Fire District 14 FD station. Demolished and rebuilt on same lot.	
56	2		2022	2022	2022		
56	3	820 Franklin Boulevard	2022		N/A		
57	1	1539 Mt Hope Church Road	?		N/A		

Number	Iteration	Address	Built	Opened	Closed	Notes	
59		3803 Reedy Fork Parkway			N/A		
61	1	105 W Vandalia Road	?		N/A		
63	1	4306 Burlington Road		By 2019	N/A		

Appendix – Station Numbers Before Renumbering in 2006

- Sta 1 - 1514 North Church Street
- Sta 4 - 401 Gorrell Street
- Sta 5 - 1401 Westover Terrace
- Sta 6 - 4504 Lake Brandt Road
- Sta 7 - 1064 Gatewood Avenue
- Sta 8 - 2201 Coliseum Boulevard
- Sta 9 - 4302 West Friendly Avenue
- Sta 10 - 4208 High Point Road

- Sta 11 - 2606 South Elm-Eugene Street
- Sta 12 - 1805 Pisgah Church Road
- Sta 14 - 3633 Summit Avenue
- Sta 15 - 1400 Vandalia Road
- Sta 16 - 1000 Meadowood Road
- Sta 18 - 5903 Ballinger Road
- Sta 19 - 6900 Downwind Road
- Sta 20 - 8404 West Market Street